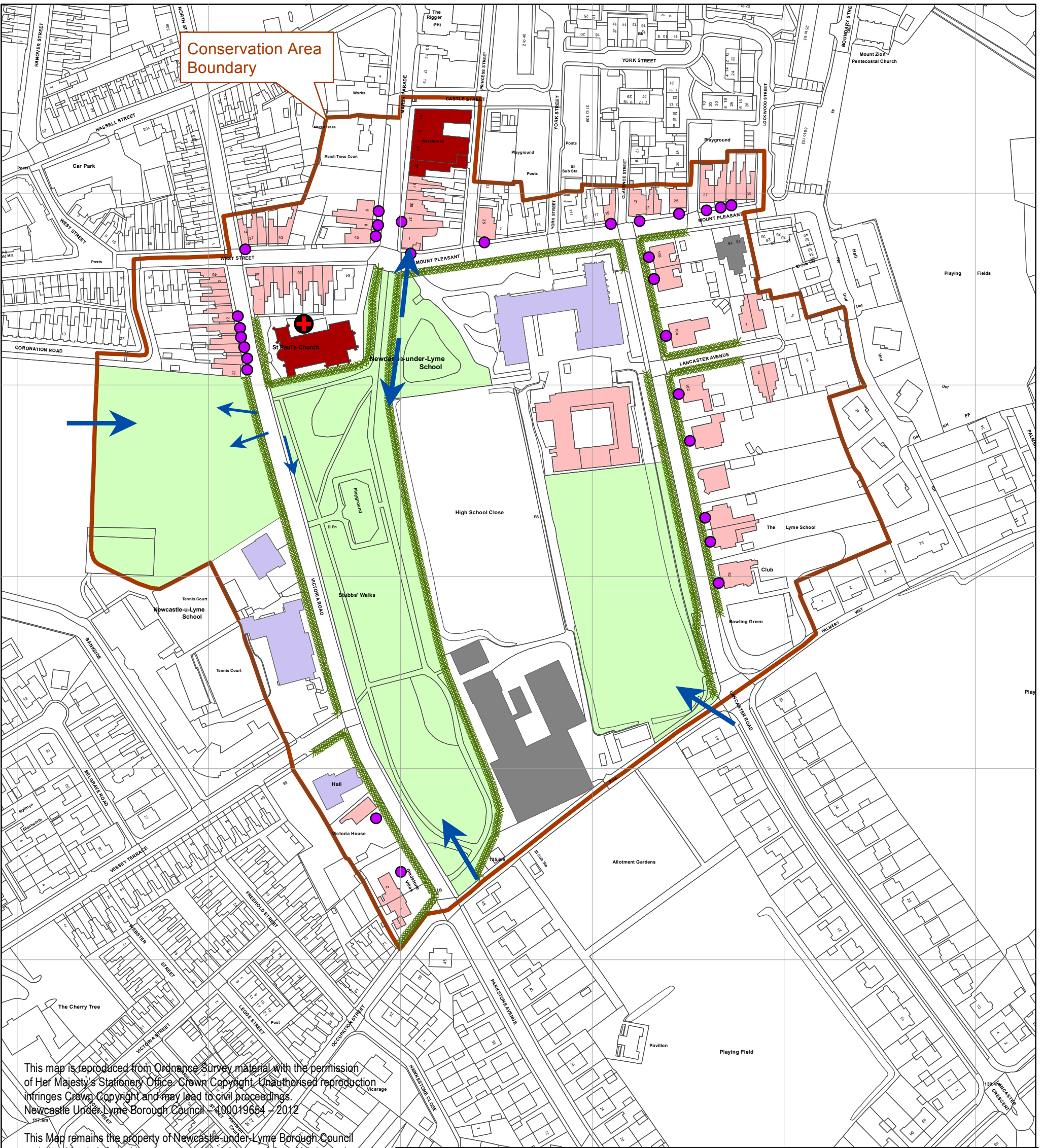


Conservation Area Boundary



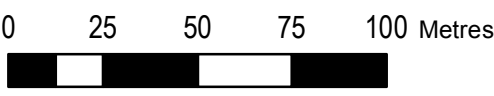
This map is reproduced from Ordnance Survey material with the permission of Her Majesty's Stationery Office. Crown Copyright. Unauthorised reproduction infringes Crown Copyright and may lead to civil proceedings. Newcastle Under Lyme Borough Council - 400019664 - 2012

This Map remains the property of Newcastle Under Lyme Borough Council and should only be used in connection with the purpose for which it was issued.


Stubbs Walks Conservation Area DRAFT Townscape Appraisal Map

Key

- Conservation Area boundary
- Listed buildings
- article 4 buildings
- landmark building
- neutral building
- local listed bldgs
- Positive buildings
- Significant open space
- characteristic boundaries
- Important views



1:2,000
at print size A3



NEWCASTLE UNDER LYME
BOROUGH COUNCIL